







City Future Land Use Map

8-2-2019

Legend

-  City Boundary
-  Parcels
- Streets**
-  Local Streets
- Street Designation**
-  2 Hour Parking Zones
-  Rail Line
-  Collector
-  Arterial, Minor, 2-Lane
-  Arterial, Principal, 2-Lane
-  Arterial, Principal, 4-Lane Divided
-  New Funded Road
-  New Conceptual Road
- Future Land Use**
- City or County Future Land Use**
-  Com - Mixed
-  Stormwater
-  Central Downtown
-  Educational
-  AG (<= 1d.u./5 acres)
-  Commercial (COM)
-  Commercial - Suw. County
-  Conservation
-  Industrial
-  Public (PBC)
-  Recreation & Open Space
-  RES V-Low (<= 1 d.u./acre)
-  RES Low (<= 2.178 d.u./acre)
-  RES Mod (<= 4.356 d.u./acre)
-  RES Med (<= 8 d.u./acre)
-  RES Hi (<= 20 d.u./acre)

City of Live Oak - Planning & Zoning
 GIS Mapping - Development Manager
 George Curtis